



**TRANSPORT DEPARTMENT  
GOVERNMENT OF WEST BENGAL**

**Addendum Notice 3  
of  
REQUEST FOR PROPOSAL  
for**

**Long Term Lease of Surplus Land at Tollygunge and  
Belgachia depots of The Calcutta Tramways Company  
(1978) Limited**

**4 April 2014**

## NOTICE

1. **EXTENSION OF LAST DATE FOR SUBMISSION OF BIDS**

The last date for submission of bids is now extended to **21 April 2014 till 4 pm.**

The opening of Qualification Bids which are received prior to the bid due date will take place on **22 April 2014 at 12 noon at Paribahan Bhawan, 12, R. N. Mukherjee Road, Kolkata – 700001.**

The last date for payment of bid document cost is also being extended to **11 April 2014 up to 3 pm.**

2. **RfP for Tollygunge Depot**


Page 46 - Appendix I: Data Sheet of the Project

Item No. 8: Please read Date of Issue of RfP as 28 February 2014 instead of 28<sup>th</sup> March 2014.

3. **RfP for Belgachia Depot**

Please find attached the revised drawing for Belgachia depot. The total area of the land parcel being offered for lease is now 59.33 cottahs more or less, instead of 51.66 cottahs as before.

# REVISED DRAWING FOR BELGACHIA DEPOT

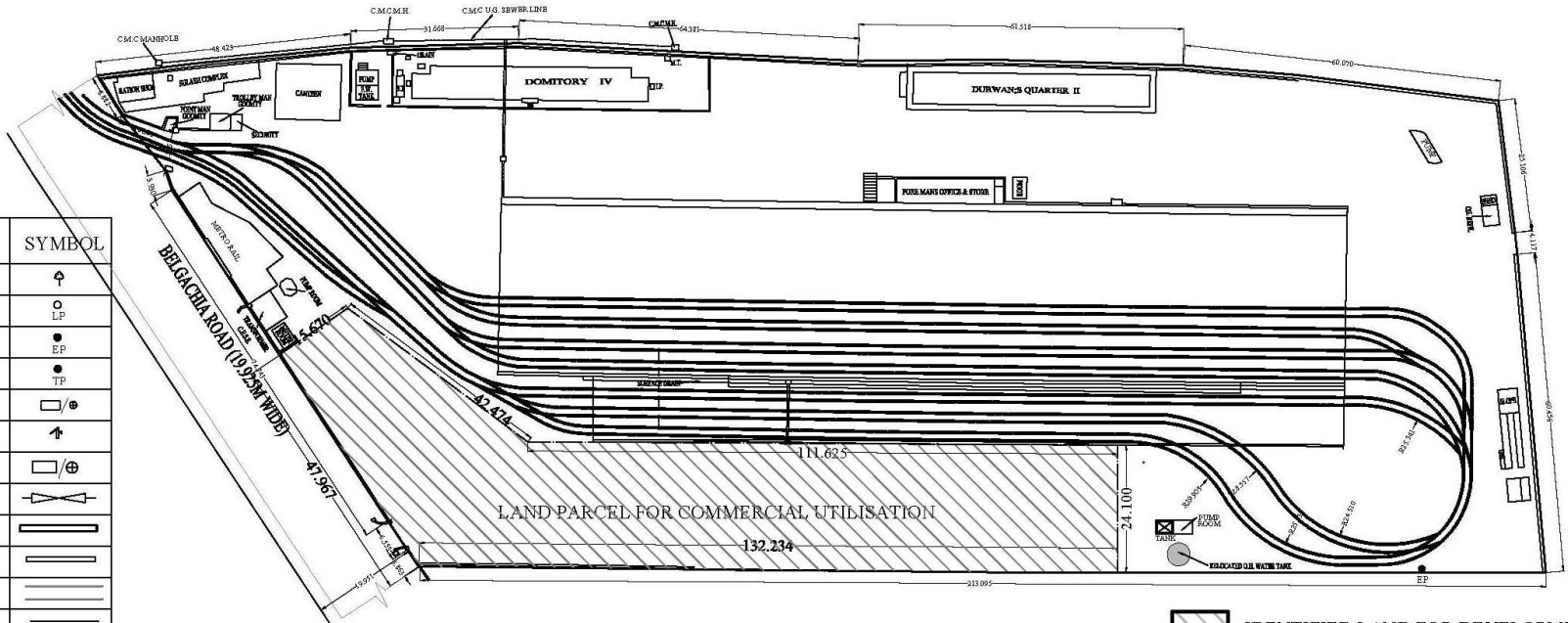




## LAND PARCEL FOR COMMERCIAL UTILISATION

|                                    |                           |
|------------------------------------|---------------------------|
| TOTAL AREA OF THE DEPOT            | 345K                      |
| AREA OF LAND PARCEL                | 59.33K                    |
| PERMISSIBLE GROUND COVERAGE        | As Per KMC Building Rules |
| PERMISSIBLE HEIGHT                 | As Per KMC Building Rules |
| PERMISSIBLE FLOOR AREA RATIO (FAR) | As Per KMC Building Rules |

## INDEX

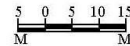
| SL. NO. | ITEM           | SYMBOL |
|---------|----------------|--------|
| 1       | TREE           | ☐      |
| 2       | LAMP POST      | ○ LP   |
| 3       | ELECTRIC POST  | ● EP   |
| 4       | TELEPHONE POST | ● TP   |
| 5       | MAN HOLE       | □ ⊕    |
| 6       | TUBE WELL      | ↑      |
| 7       | INSPECTION PIT | □ ⊕    |
| 8       | GATE           | ⊕ ⊗    |
| 9       | BOUNDARY WALL  | ▬      |
| 10      | WALL           | ▬      |
| 11      | ROAD           | ▬▬▬    |
| 12      | DRAIN          | ▬▬▬    |
| 13      | BUILDING       | ▭      |
| 14      | SHED           | ▨      |
| 15      | PLOT BOUNDARY  | ▭      |
| 16      | TRAM LINE      | ▬▬▬▬▬  |



 IDENTIFIED LAND FOR DEVELOPMENT  
 RELOCATED TRAM LINE

## PROPOSED DEVELOPMENT PLAN

NOTE: ALL DIMENSIONS ARE IN METRE DATE: 31ST March, 2014



**CALCUTTA TRAMWAYS COMAPNY**  
**BELGACHIA**